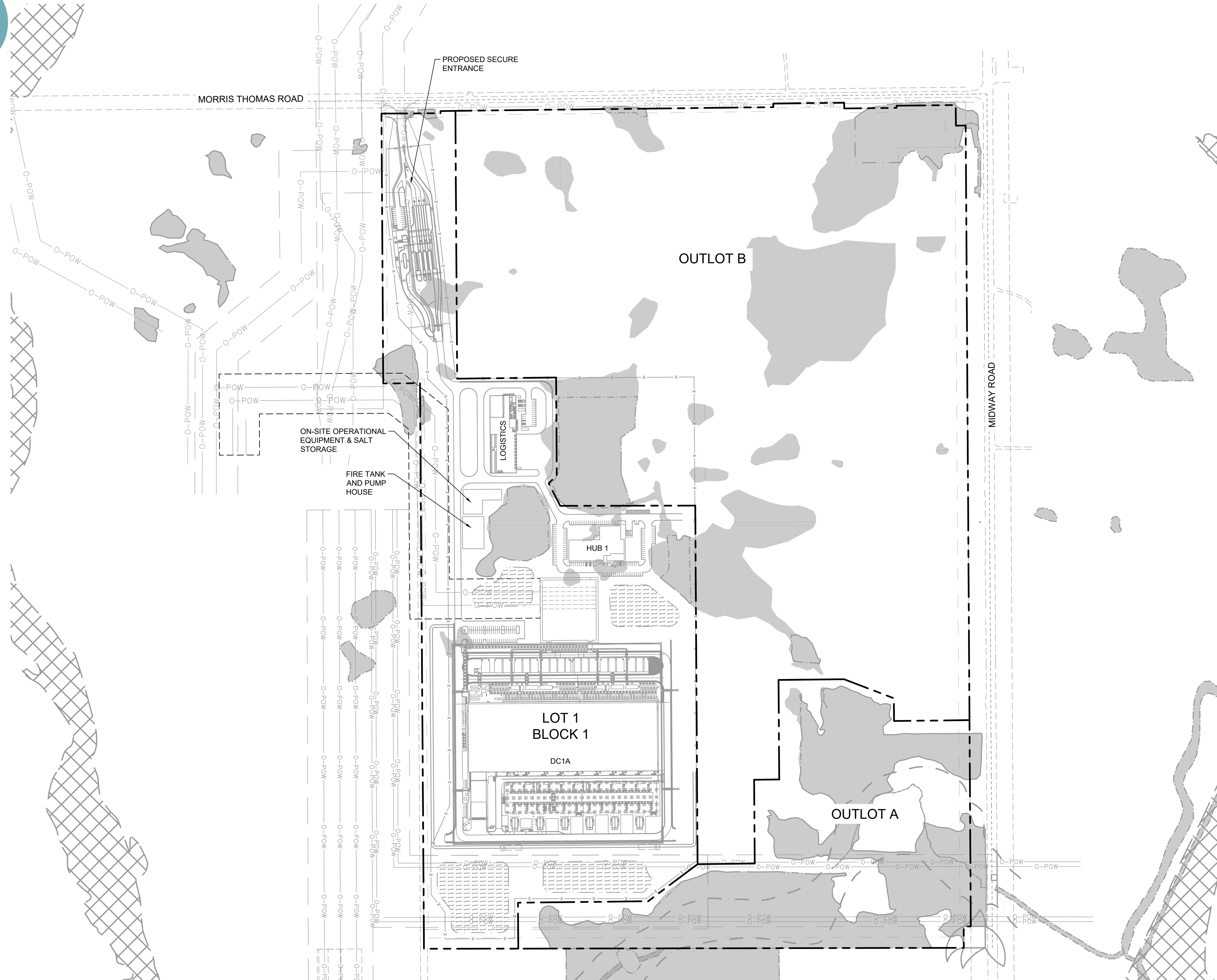


Appendix A:
*Conceptual
Phasing
Plans*

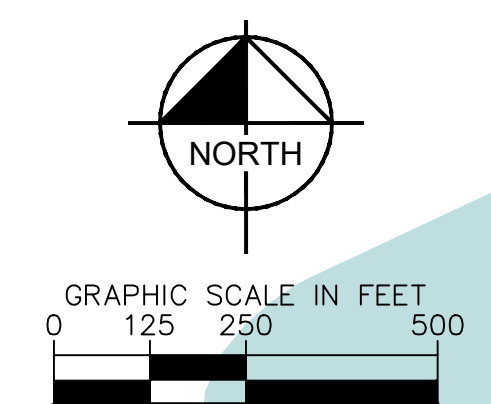
PROJECT LOON - PLATTING EXHIBIT - DAY 1

HERMANTOWN, MN
ST. LOUIS COUNTY

DRAFT - CONCEPTUAL DESIGN



SITE LEGEND	
PROPERTY BOUNDARY	-----
EXISTING EASEMENT
PROPOSED EASEMENT



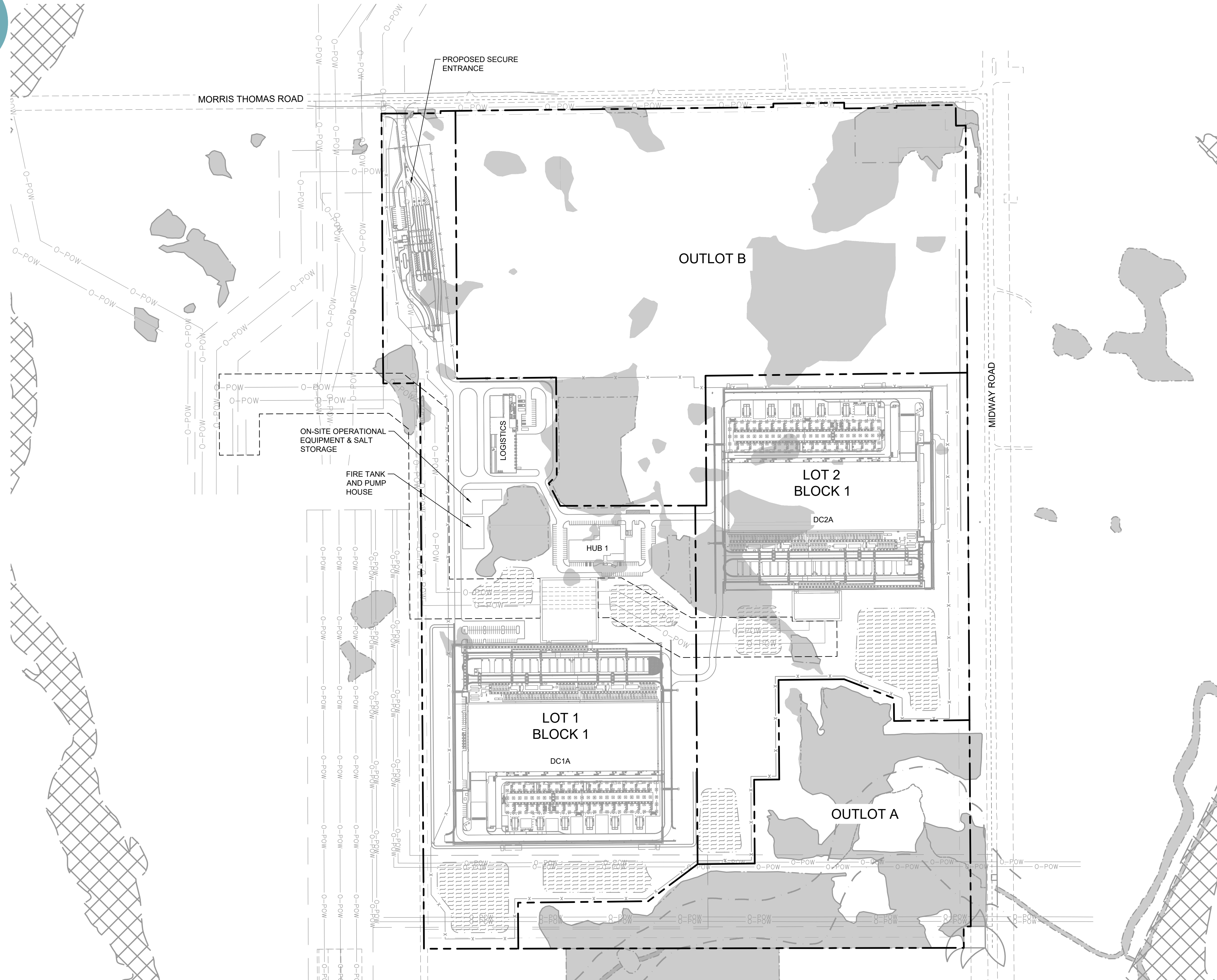
Kimley»Horn

07.16.2025

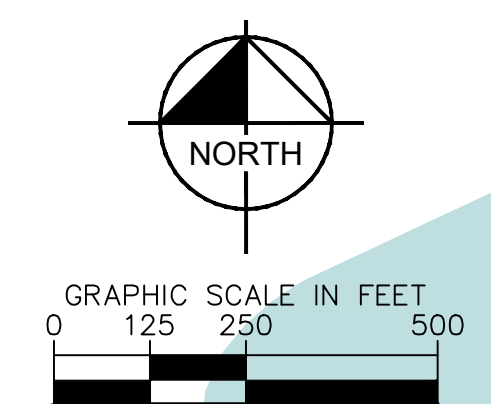
PROJECT LOON - PLATTING EXHIBIT - DAY 2

HERMANTOWN, MN
ST. LOUIS COUNTY

DRAFT - CONCEPTUAL DESIGN



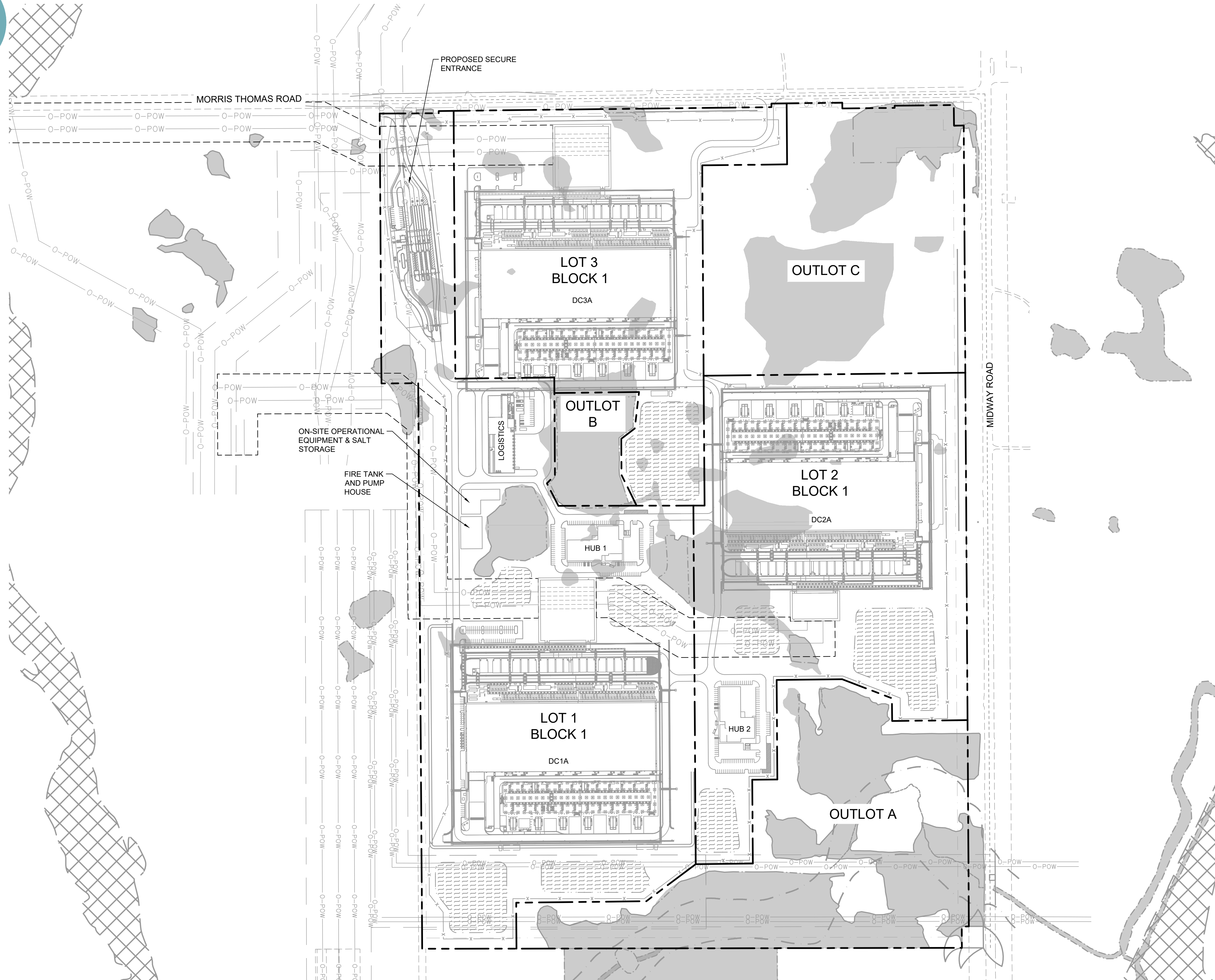
SITE LEGEND	
PROPERTY BOUNDARY	———
EXISTING EASEMENT	- - - - -
PROPOSED EASEMENT	- · - · -



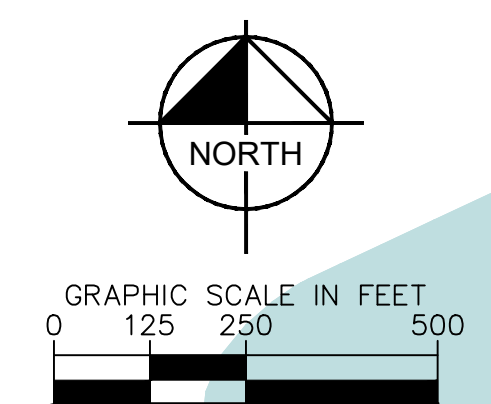
PROJECT LOON - PLATTING EXHIBIT - DAY 3

HERMANTOWN, MN
ST. LOUIS COUNTY

DRAFT - CONCEPTUAL DESIGN



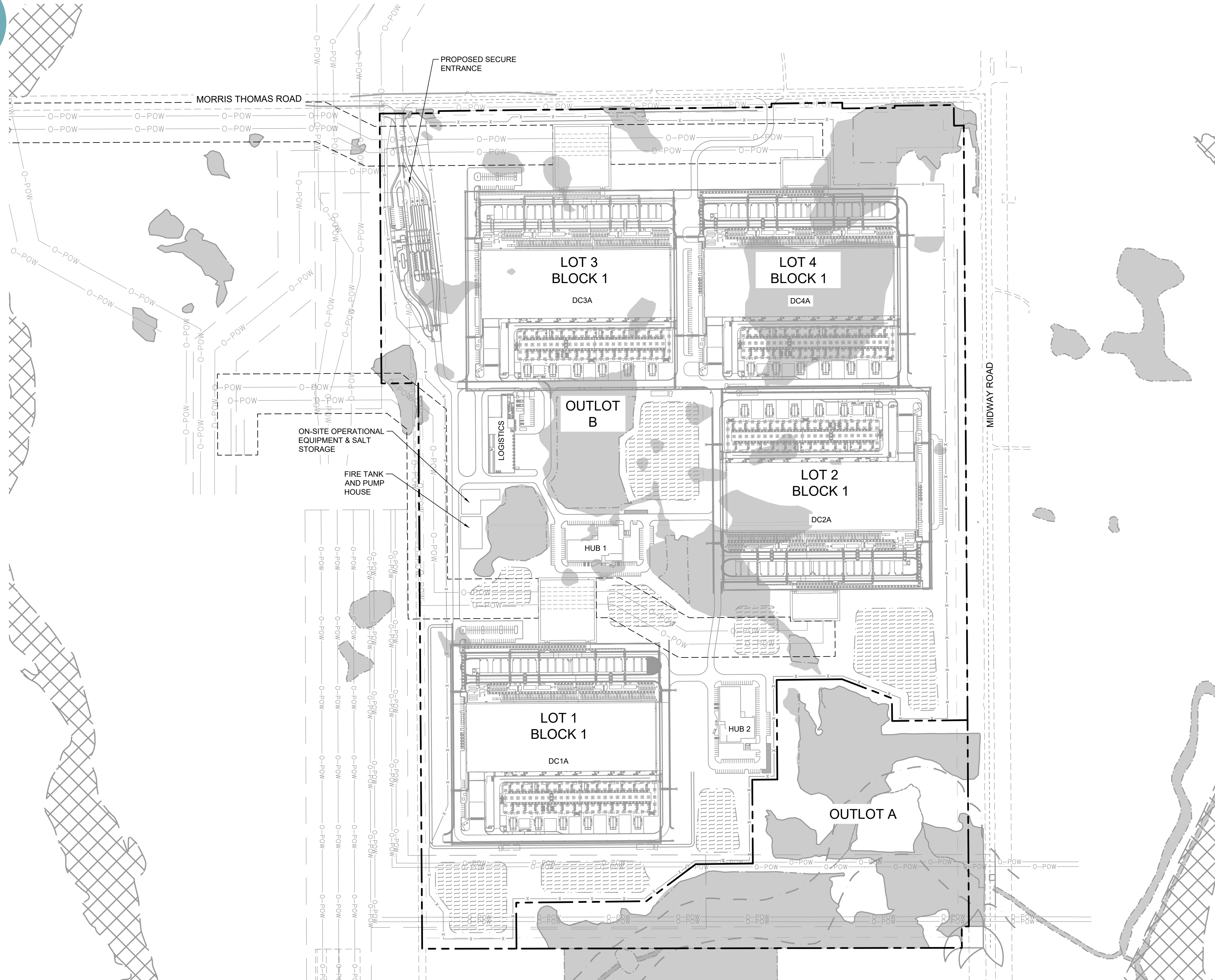
SITE LEGEND	
PROPERTY BOUNDARY	———
EXISTING EASEMENT	- - - - -
PROPOSED EASEMENT	- · - · -



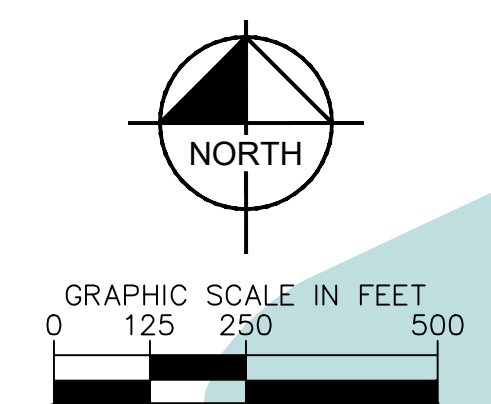
PROJECT LOON - PLATTING EXHIBIT - DAY 4

HERMANTOWN, MN
ST. LOUIS COUNTY

DRAFT - CONCEPTUAL DESIGN



SITE LEGEND	
PROPERTY BOUNDARY	———
EXISTING EASEMENT	- - - - -
PROPOSED EASEMENT	· · · · ·



Kimley»Horn

07.16.2025